


the world. Most exports went to
 Indies and Europe were also important shipping destinations.

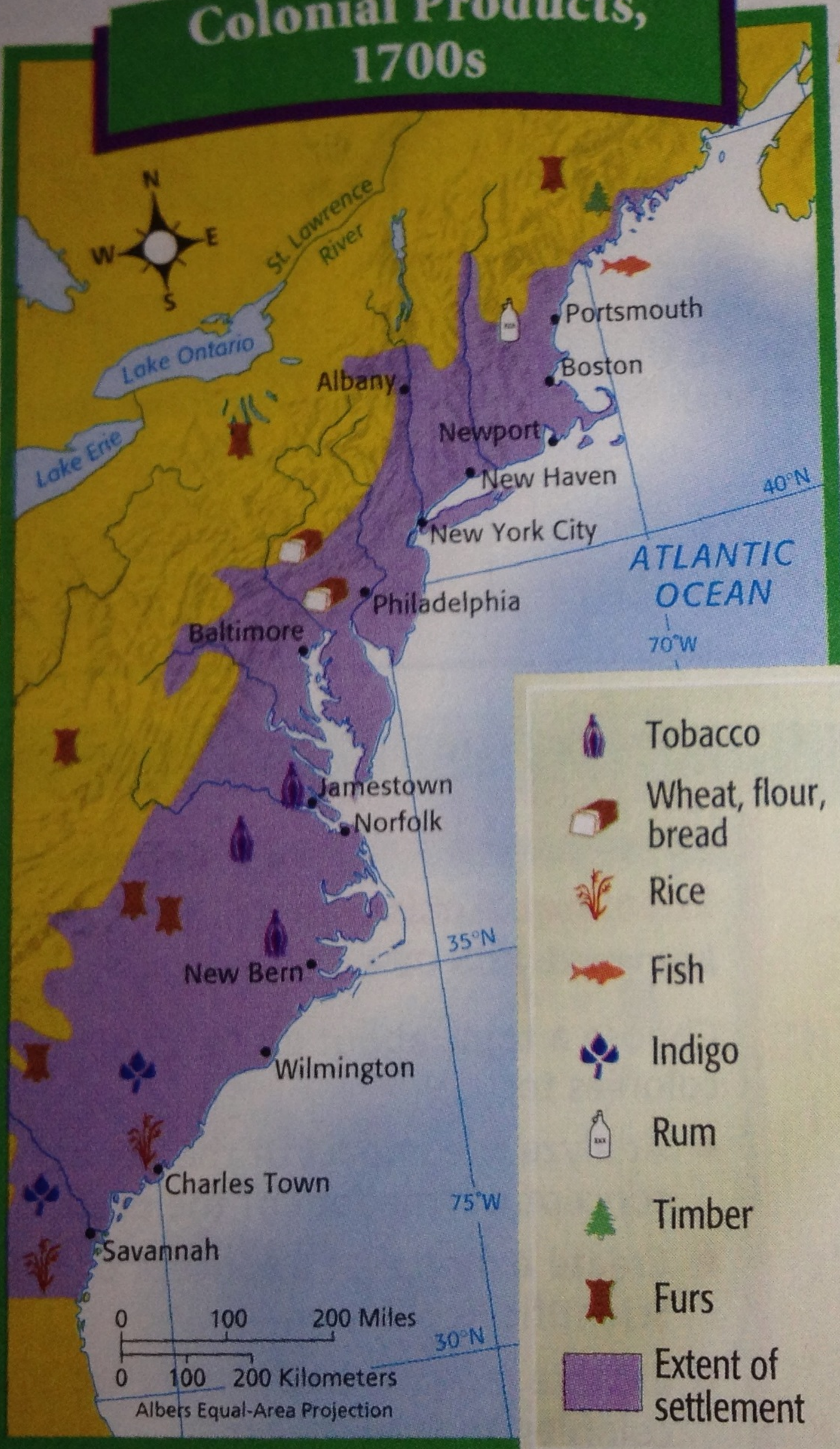











Geography Skills

Interpreting Thematic Maps

1. Where was fish an important colonial product?
2. **Places and Regions** In what area of the colonies was tobacco an important product?
3. **Drawing Inferences and Conclusions** Why do you think the towns shown on the map were important to colonial trade?

Colonial Products, 1700s



-  Tobacco
-  Wheat, flour, bread
-  Rice
-  Fish
-  Indigo
-  Rum
-  Timber
-  Furs
-  Extent of settlement



Colonial Boston Harbor